FUTURE LAND USE

Western Orleans County

AS AMENDED
May 2003

Land Use Classification

- Agricultural
- Hamlet
- Rural Residential
- Waterfront Residential
- Village Residential
- Medium Density Residential
- High Density Residential
- Central Business District
- General Commercial
- Waterfront Development
- Industrial
- Government/ Community Facilities
- Planned Development
- Future Road
- NYS Freshwater Wetland
- Flood Hazard Zone

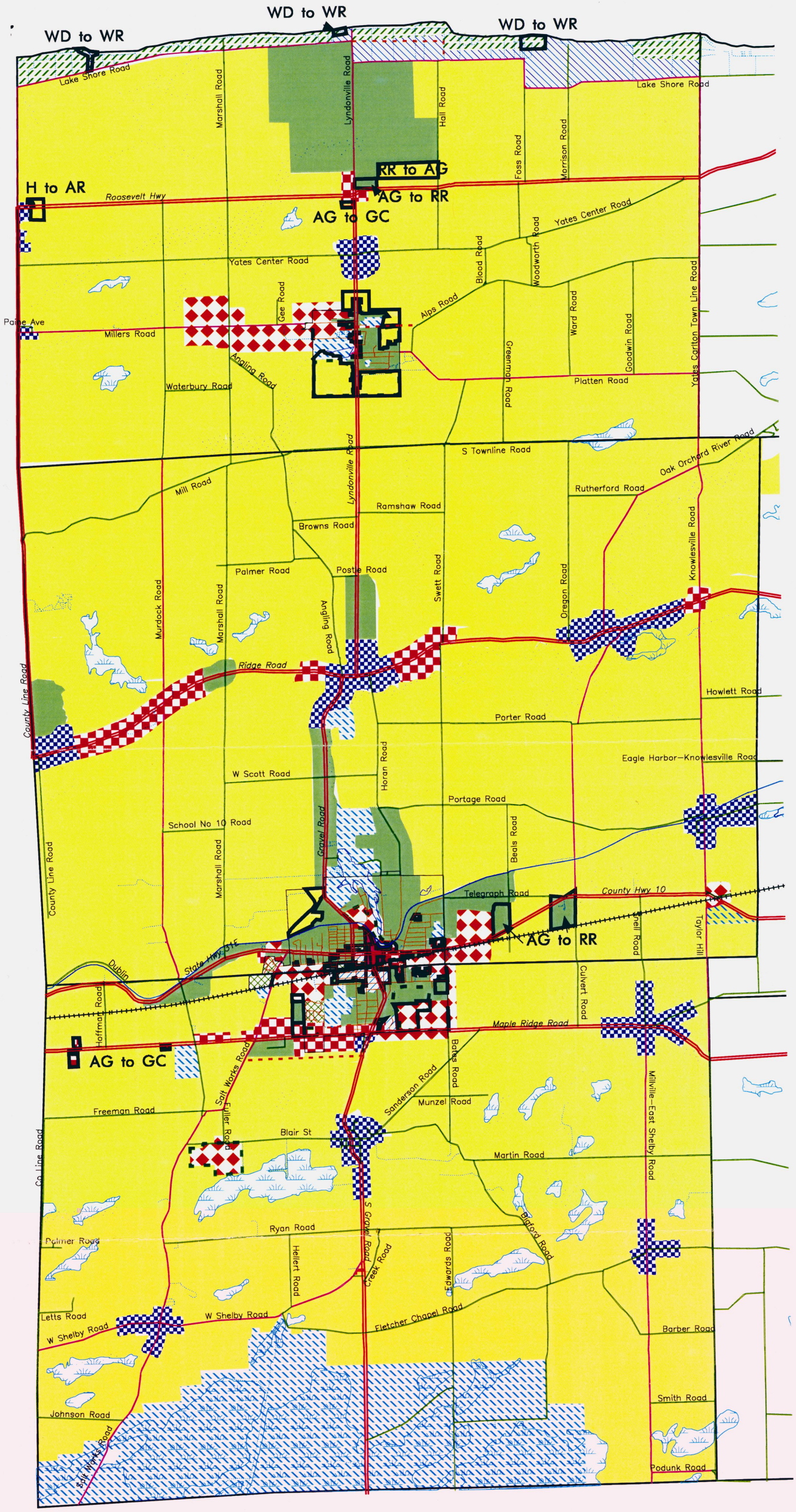

Stuart I. Brown Associates, Inc.

05/14/03
FLU–W–CH

FUTURE LAND USE

Western Orleans County

Map 4-3

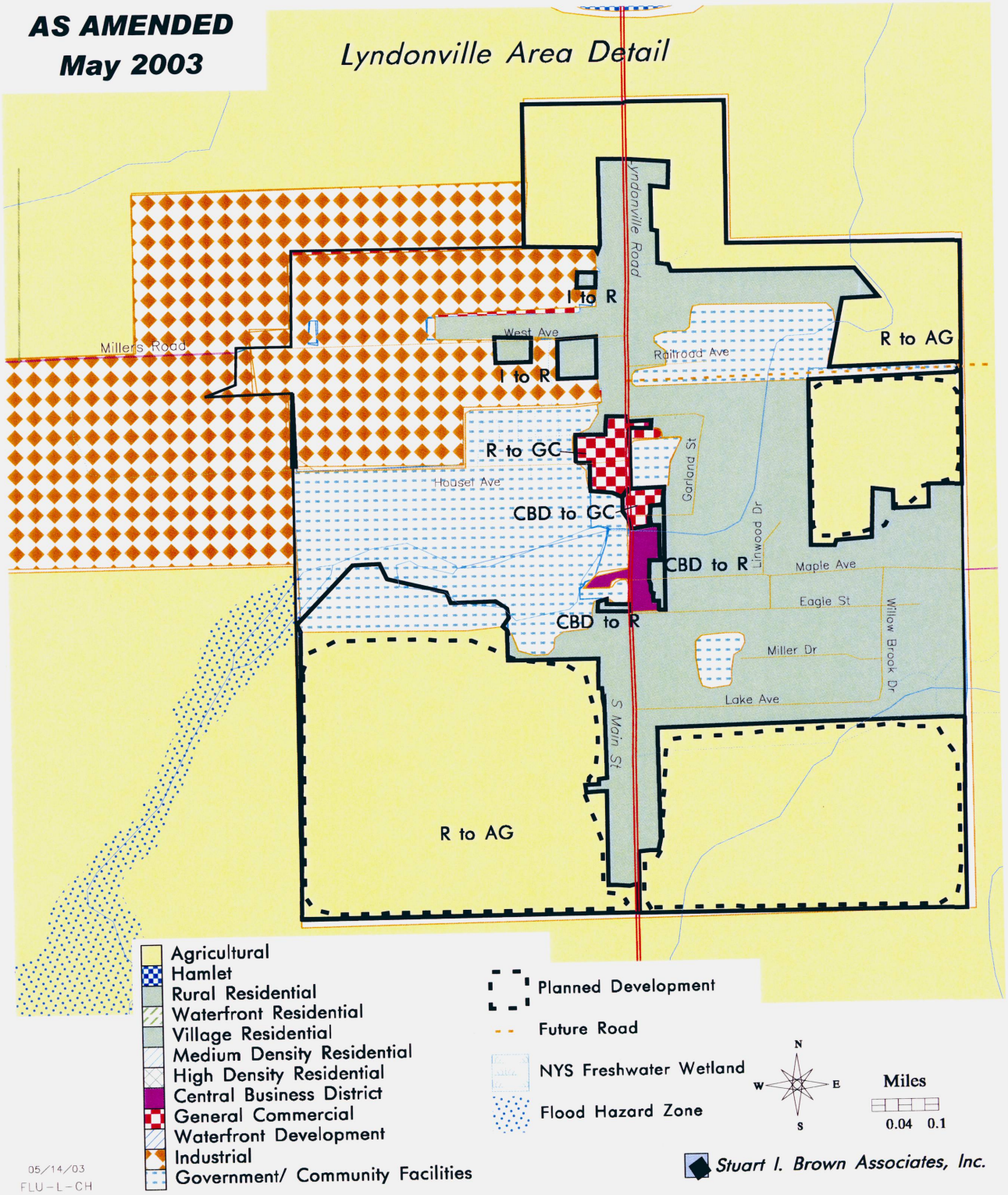

FUTURE LAND USE
Western Orleans County

Medina Area Detail

Map 4-2

AS AMENDED
May 22003

- Agricultural
- Hamlet
- Rural Residential
- Waterfront Residential
- Village Residential
- Medium Density Residential
- High Density Residential
- Central Business District
- General Commercial
- Waterfront Development
- Industrial
- Government/ Community Facilities

- Planned Development
- Future Road
- NYS Freshwater Wetland
- Flood Hazard Zone

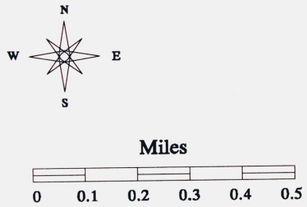

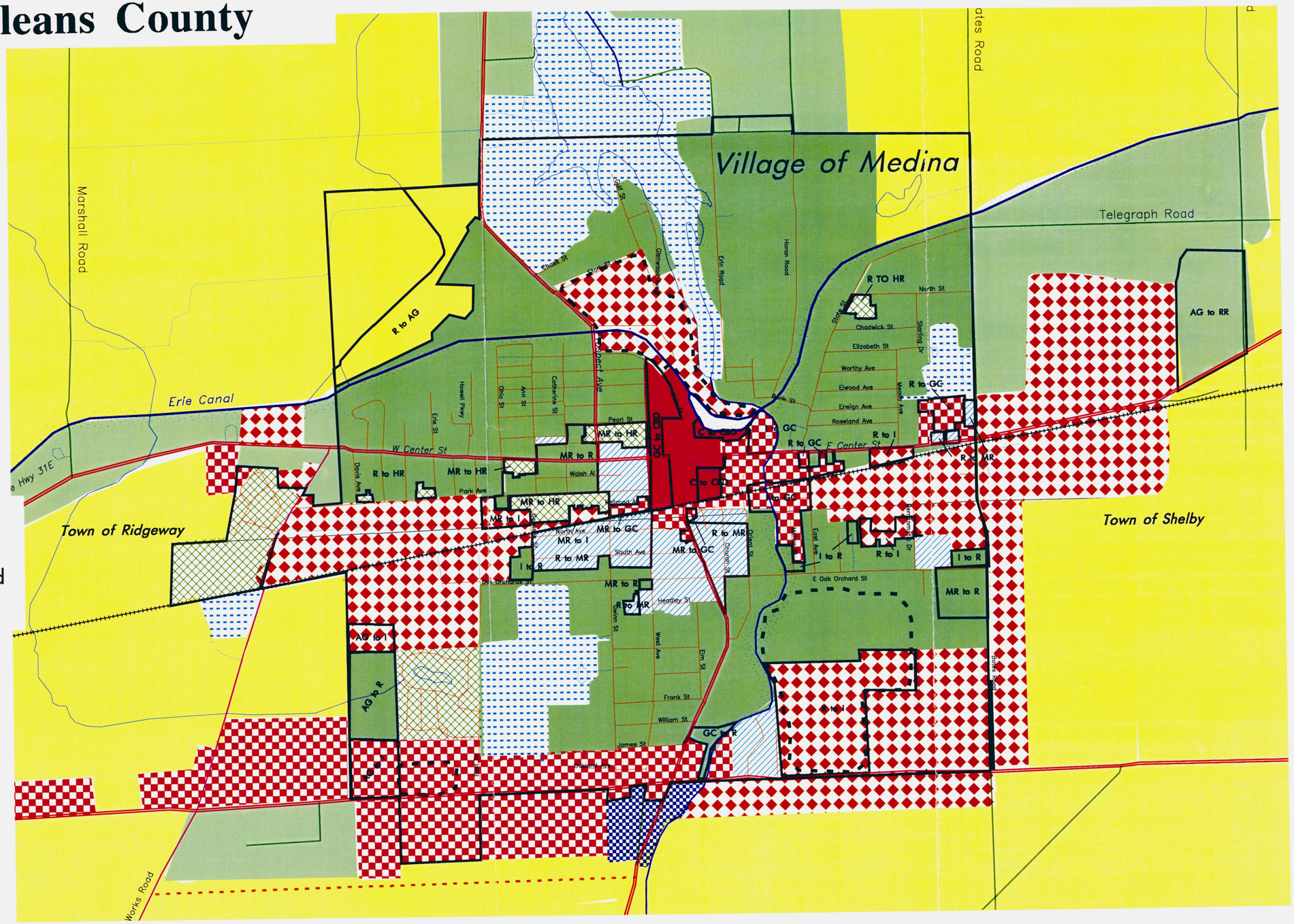

FLU–M–CH
05/14/03

Stuart I. Brown Associates, Inc.